



I certify that this instrument
is registered or filed in the
Queens
County Registry Office,
New Brunswick

J'atteste que cet instrument est
enregistré ou déposé au bureau
de l'enregistrement du comté de
Queens
Nouveau-Brunswick

2021-11-26 10:51:51 42048000
date/date time/heure number/numéro
Emma Knight
Registrar-Conservateur

Village of Gagetown

Tel: (506) 488.3567
Fax: (506) 488.3543
gagetnvl@nbnet.nb.ca
www.villageofgagetown.ca

VILLAGE OF GAGETOWN

BY-LAW NO. 11A

CLOSED ROADS BY-LAW

A BY-LAW TO CLOSE DESIGNATED ROADS TO PUBLIC USE

BE IT ENACTED BY THE COUNCIL of the Village of Gagetown pursuant to the authority granted under the Local Governance Act, as per Section 10(1)(p)(ii)

By-Law No. 11, passed on September 24, 1979 is hereby repealed.

Definition:

1. "Closed Road" means a parcel of land owned by the Village of Gagetown, designated for use as a public right of way (whether used as such or not), and which the Village Council has determined has no further requirement for use as a public roadway. By being designated as a "Closed Road", the Village no longer bears any responsibility for the construction or maintenance of this parcel of land, and the Village will not undertake to provide any Village services such as snow plowing, maintenance, sewage hook-up, or other such services provided by the Village to properties adjacent to other Village roads.

General Provisions:

2. The following parcels of land are hereby designated as Closed Roads and are shown on the Closed Road By-Law Key Map attached:

a. The Front Street Extension, running from the Northern terminus of Front Street in a Northerly direction parallel to the Eastern property lines of 104, 112, 114 and 118 Tilley Road, and ending at the Northern property line of 118 Tilley Road, (PID 45180676) and further shown on Schedule "A" attached;

b. The Tilley Road/Front Street Extension Connector, running from the Front Street Extension in the East, in a Westerly direction along the Southern boundaries of 115 and 114 Tilley Road, crossing Tilley Road, and terminating at the boundary of PID 45049194 and further shown on Schedule "B" attached;

- c. The Warren Road Extension commencing in the North at the Point where the Spry Road connects with Route 102, and continuing in a Southwest Direction until it connects to the Warren Road Extension in the South (PID 45179991) and further shown on Schedule "C" attached;
- d. The Upper Vail Road Extension, commencing in the South at the junction of Tilley Road and the Lower Vail Road, and continuing in a North-easterly direction until it meets the Gagetown Creek, (PID 45187697) and further shown on Schedule "D" attached;
- e. The Upper Vail Road, commencing in the North at the junction of the Vail Road and Drummond Road, and continuing in a Southwesterly direction until it connects with Route 102 in the South (PID 00000003) and further shown on Schedule "E" attached;
- f. The Knorr Road Extension, commencing in the South at the junction of Knorr Road and Reids Hill Road, and continuing in a Northerly direction along the Eastern boundary of PIDs 45050218 and 45050200, to a point where it terminates at the Southern boundary of PID 45051497 in the North. (PID 00000003) and further shown on Schedule "F" attached;
- g. Canada Road, commencing in the East at the Knorr Road Extension, and then continuing in a Westerly direction until it meets the Vail Road in the West (PID 00000003) and further shown on Schedule "G" attached;
- h. The Lawfield Road, commencing in the North at Route 102, and continuing in a Southwesterly direction until it meets the Eastern boundary of the CFB Gagetown Training Area (PID 00000003) and further shown on Schedule "H" attached;
- i. The Hector Road, commencing in the East at the intersection of Hector Road and Hope Lane and continuing in a westerly direction until it meets Route 102. (PID 00000003) and further shown on Schedule "I" attached; and
- j. The Fox Road Extension, commencing in the East at the junction of Fox Road and the Upper Hampstead Road, and continuing in a Westerly direction until the property terminates at the intersection of PID 45050291 and PID 45050473 and further shown on Schedule "J" attached.

This is to certify that By-Law No. 11A, "Closed Roads By-Law" has been enacted by the Village of Gagetown Council, and that the said By-Law was:

Given under the hands of the Mayor and Clerk and under Corporate Seal of the Village of Gagetown this 15th day of November, A.D. 2021.

First Reading: October 18th, 2021

Second Reading: October 18th, 2021

Third Reading: November 15th, 2021

This By-law shall come into full force and take effect and be binding on all persons as of and from the date Registered in the Queens County Registry Office.



Mayor – Derek Pleadwell

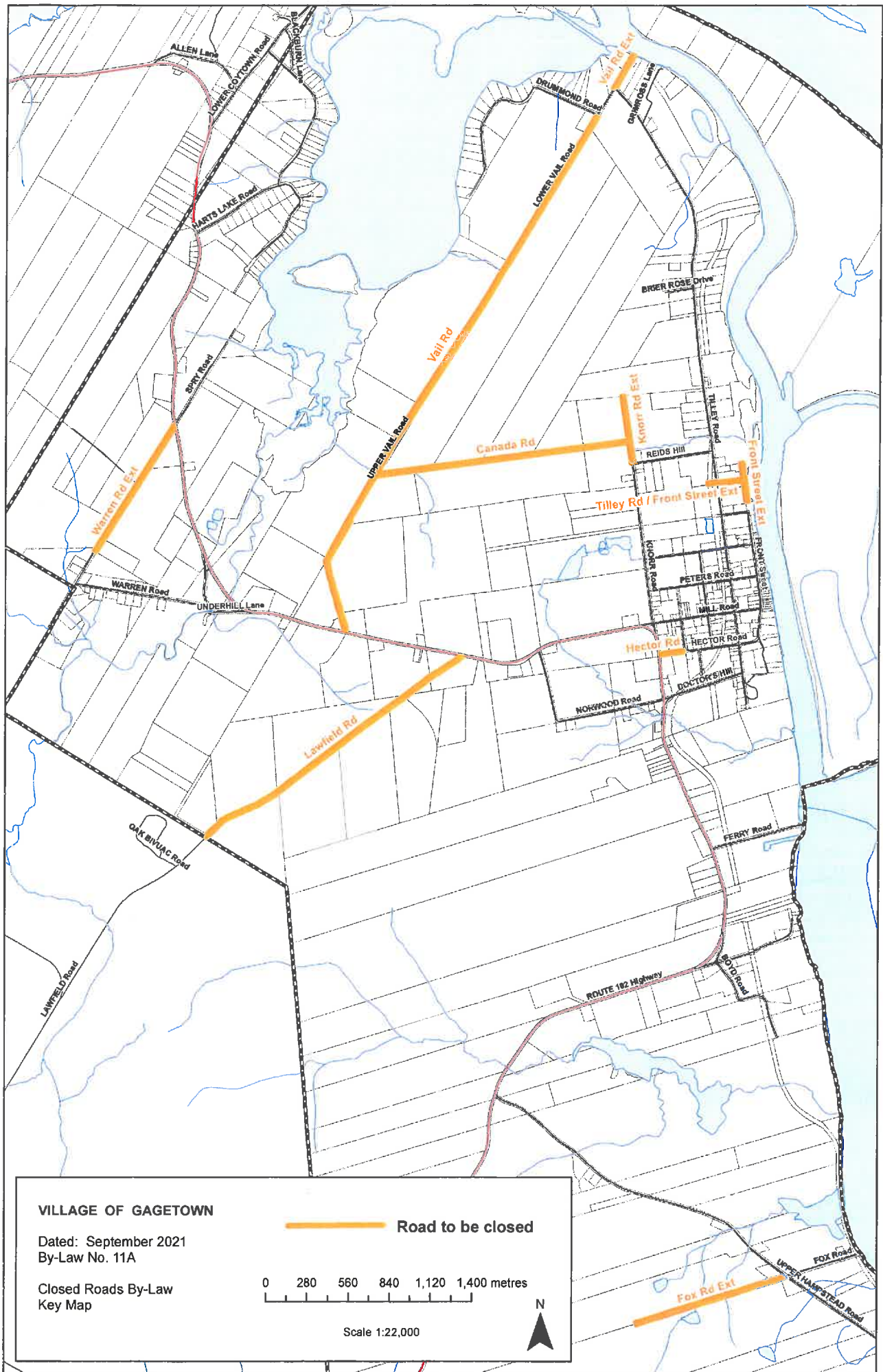


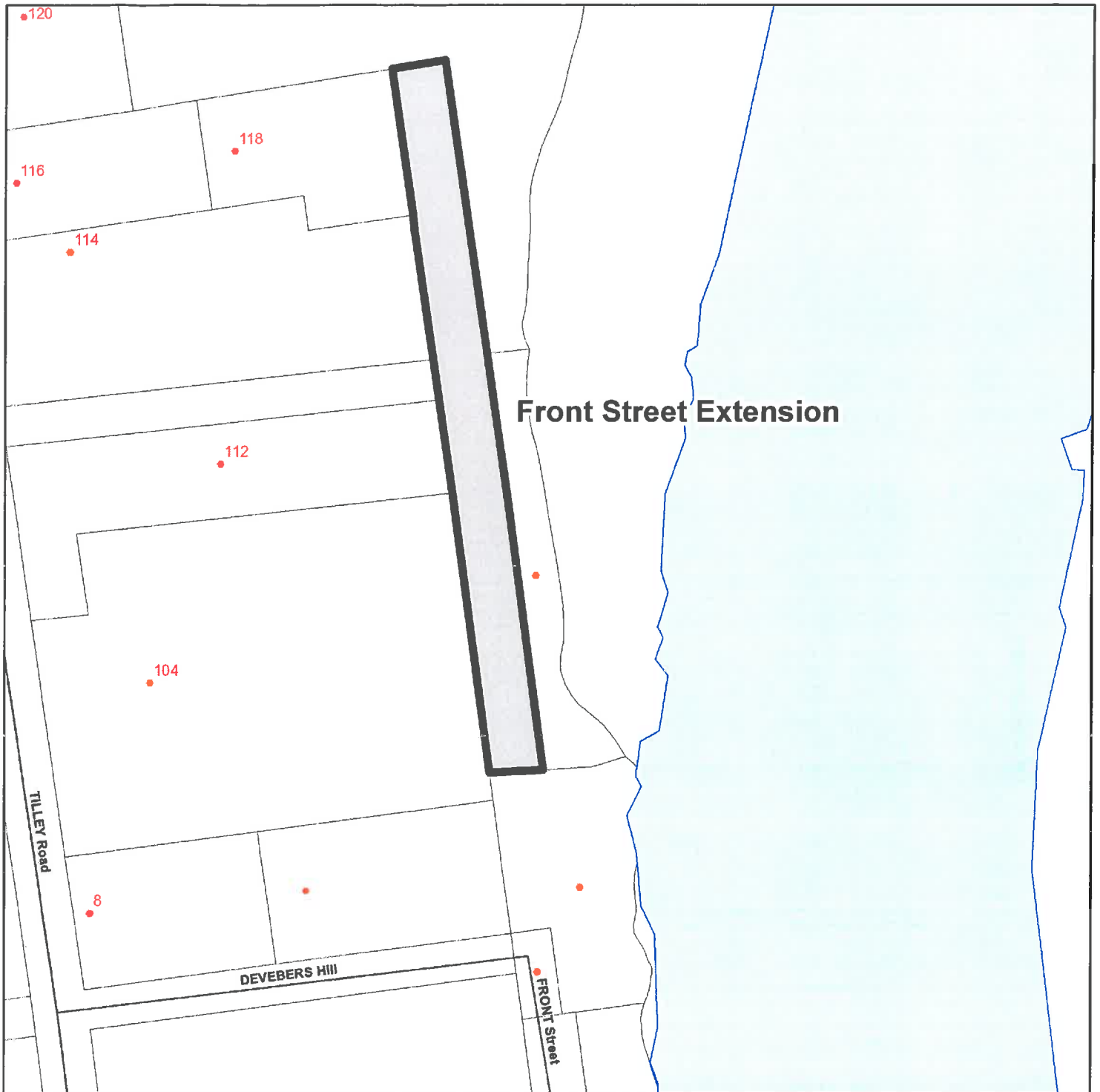
Clerk – Robert White



SNB
45210853 (A)
45210861 (B)
45179991 (C)
45187697 (D)

SNB
45210879 (E)
45210887 (F)
45210895 (G)
45210903 (H)
45210911 (I)
45210929 (J)





VILLAGE OF GAGETOWN

Schedule A

Dated: September 2021

By-Law No. 11A

Closed Roads By-Law



Subject Property



Scale 1:2,000





VILLAGE OF GAGETOWN

Schedule B

Dated: September 2021

By-Law No. 11A

Closed Roads By-Law

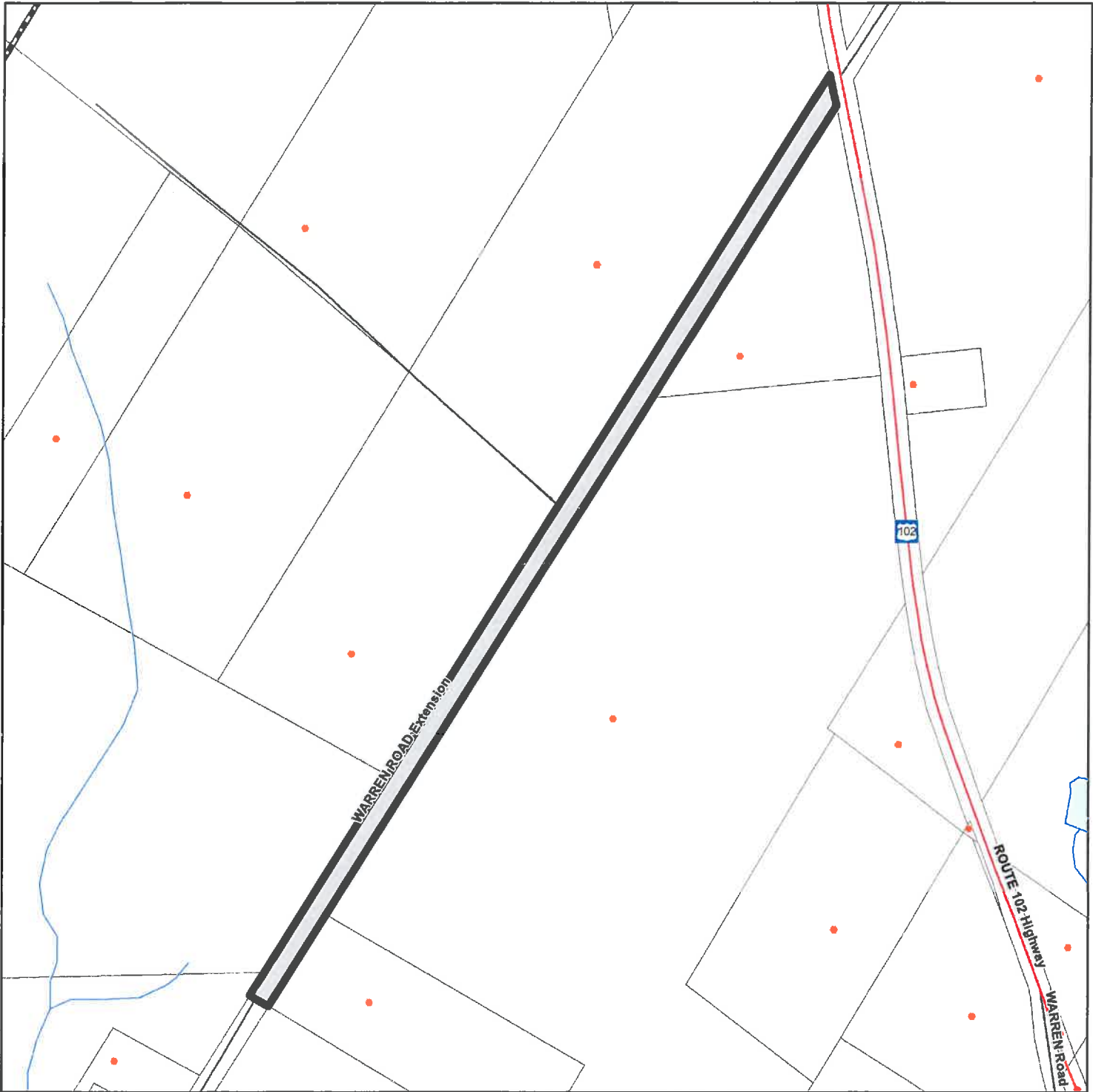


Subject Property



Scale 1:2,000





VILLAGE OF GAGETOWN

Schedule C

Dated: September 2021

By-Law No. 11A

Closed Roads By-Law



Subject Property



Scale 1:5,000





VILLAGE OF GAGETOWN

Schedule D

Dated: September 2021

By-Law No. 11A

Closed Roads By-Law

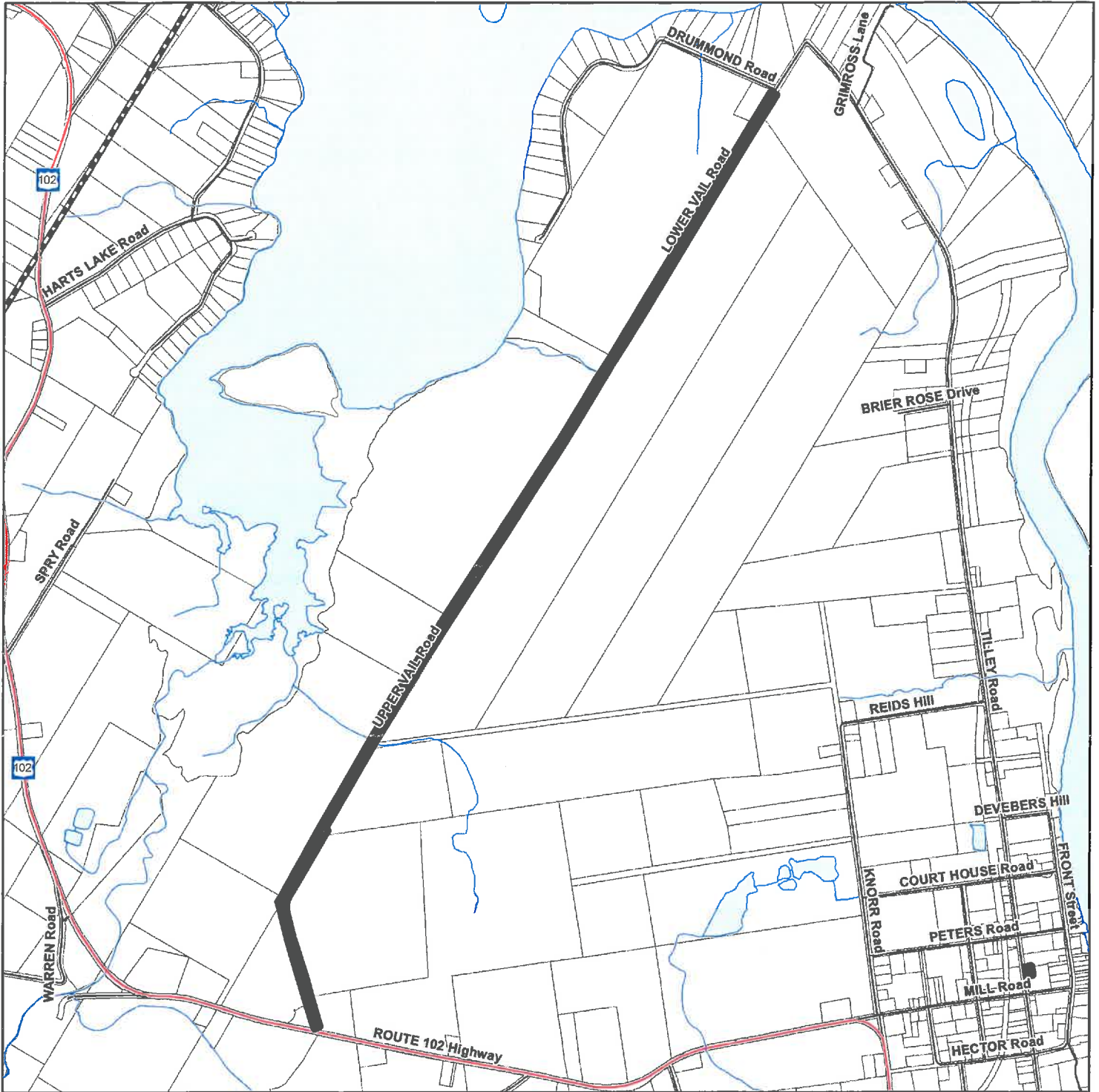


Subject Property



Scale 1:2,000





VILLAGE OF GAGETOWN

Schedule E


Dated: September 2021

By-Law No. 11A

Closed Roads By-Law



Subject Property



Scale 1:20,000





VILLAGE OF GAGETOWN
Schedule F
Dated: September 2021
By-Law No. 11A

Closed Roads By-Law

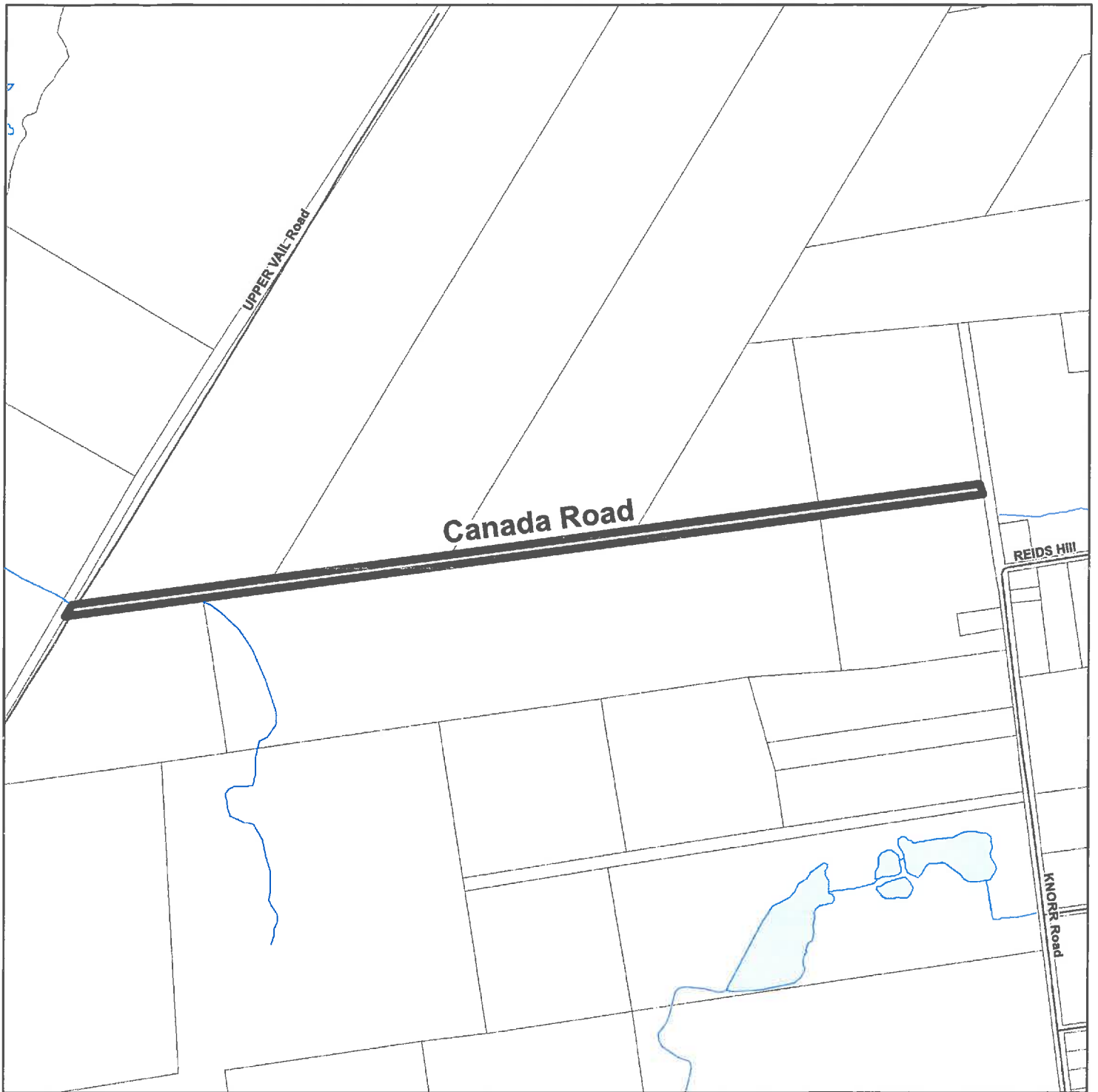


Subject Property



Scale 1:2,000






VILLAGE OF GAGETOWN
Schedule G
Dated: September 2021
By-Law No. 11A

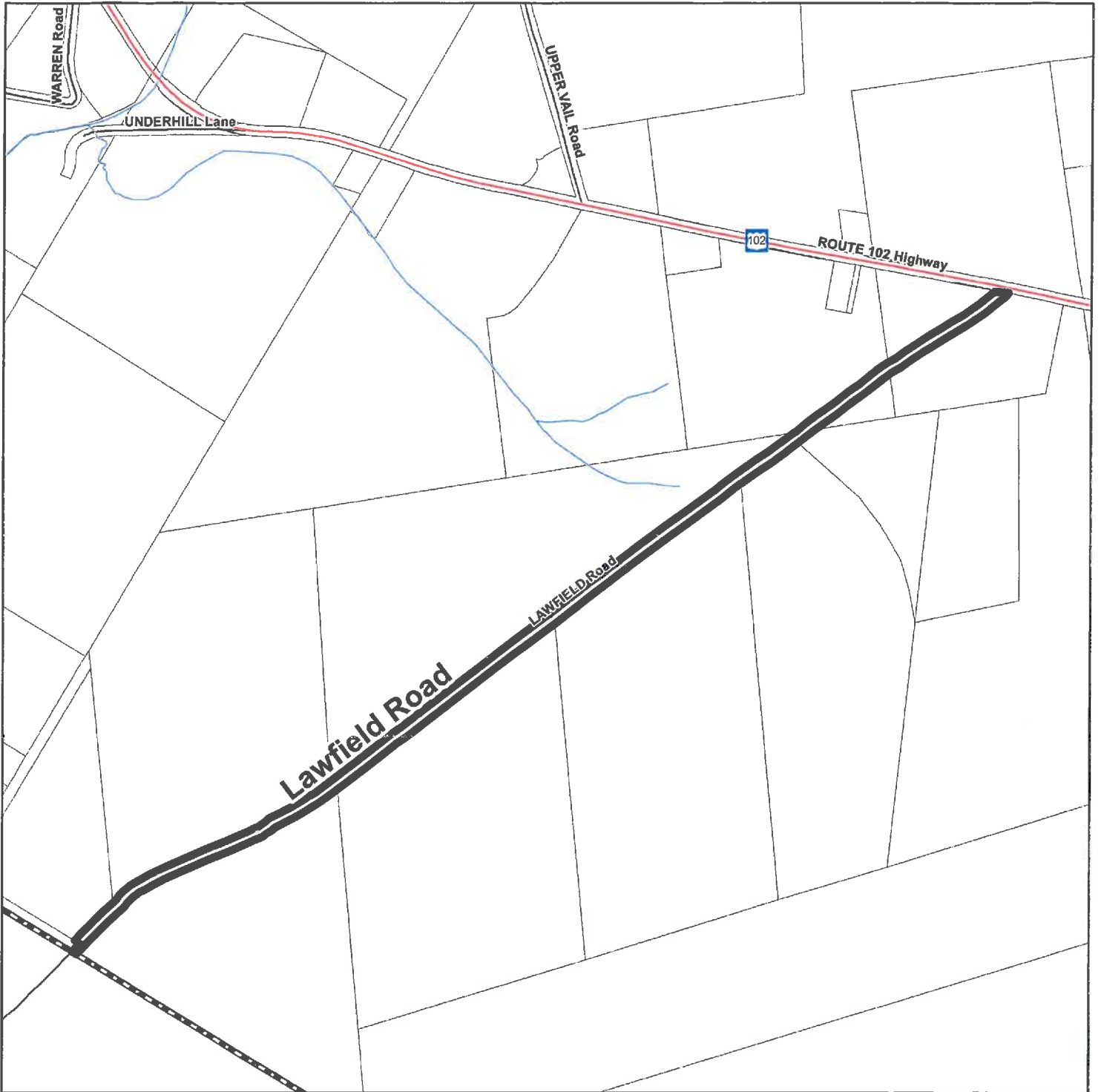
Closed Roads By-Law

 **Subject Property**



Scale 1:10,000





VILLAGE OF GAGETOWN

Schedule H

Dated: September 2021

By-Law No. 11A

Closed Roads By-Law



Subject Property



Scale 1:10,000





VILLAGE OF GAGETOWN

Schedule I

Dated: September 2021

By-Law No. 11A

Closed Roads By-Law

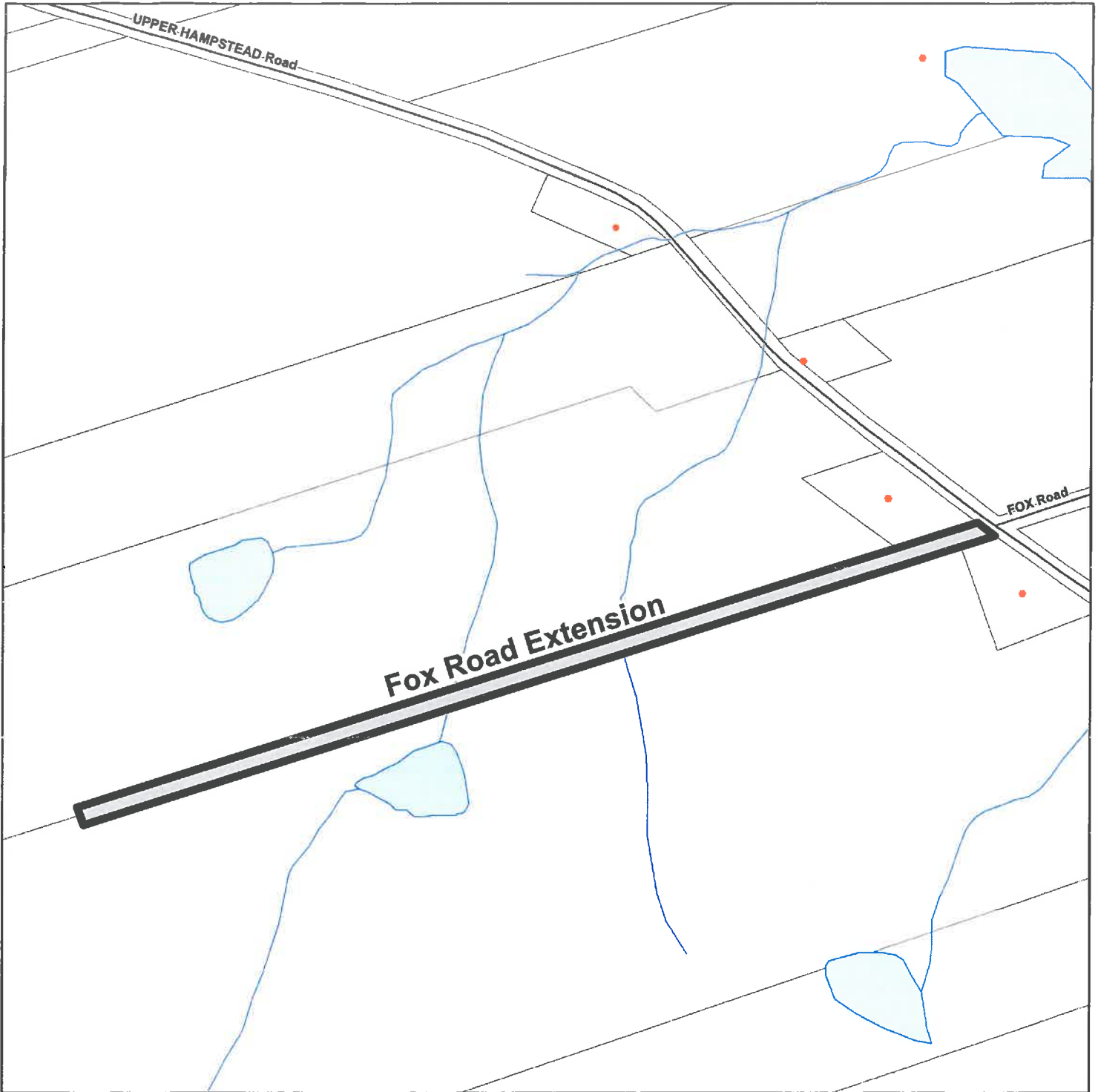


Subject Property



Scale 1:2,000





VILLAGE OF GAGETOWN
Schedule J
Dated: September 2021
By-Law No. 11A

Closed Roads By-Law

 **Subject Property**



Scale 1:6,000

